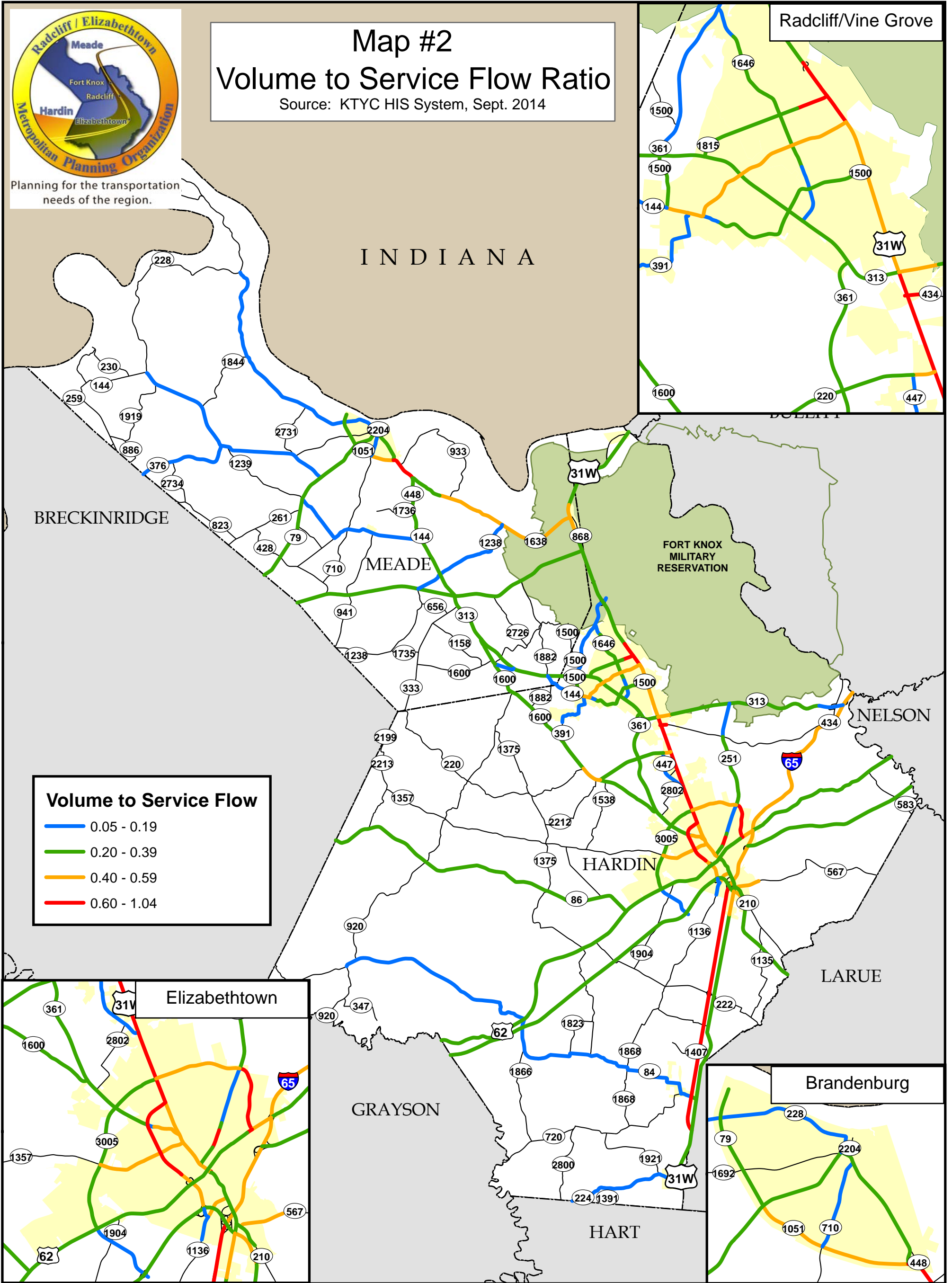




Map #2 Volume to Service Flow Ratio

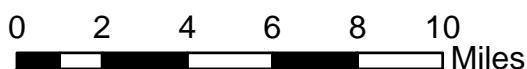
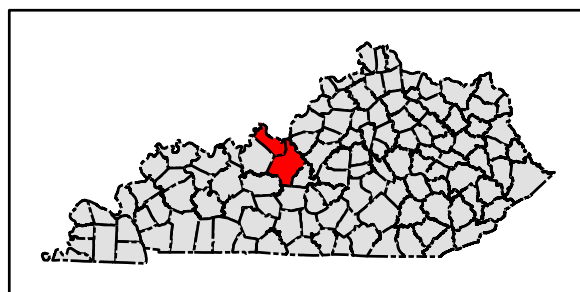
Source: KTYC HIS System, Sept. 2014



Copyright 2015, Lincoln Trail Area Development District (LTADD)

This map is created for general planning purposes ONLY. This map is not legally recorded, surveyed, or intended to be used for purposes other than for generalized planning. Nor does it show all aspects or features of this particular area which may have changed over the years. For questions contact us at (270) 769-2393.

Prepared by: Lincoln Trail Area Development District, Community Development Department, 2015.



LTADD20150107